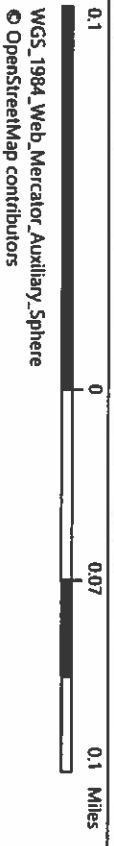





1:4,514



WGS_1984_Web_Mercator_Auxiliary_Sphere
© OpenStreetMap contributors

This map is a user generated static output from an internet mapping site and is for reference only. Data layers that appear on this map may or may not be accurate, current, or otherwise reliable.
THIS MAP IS NOT TO BE USED FOR NAVIGATION



- Legend**
-  Sections (>1:40,000)
 -  Parcels
 -  OK County Boundary

Notes

Enter Map Description